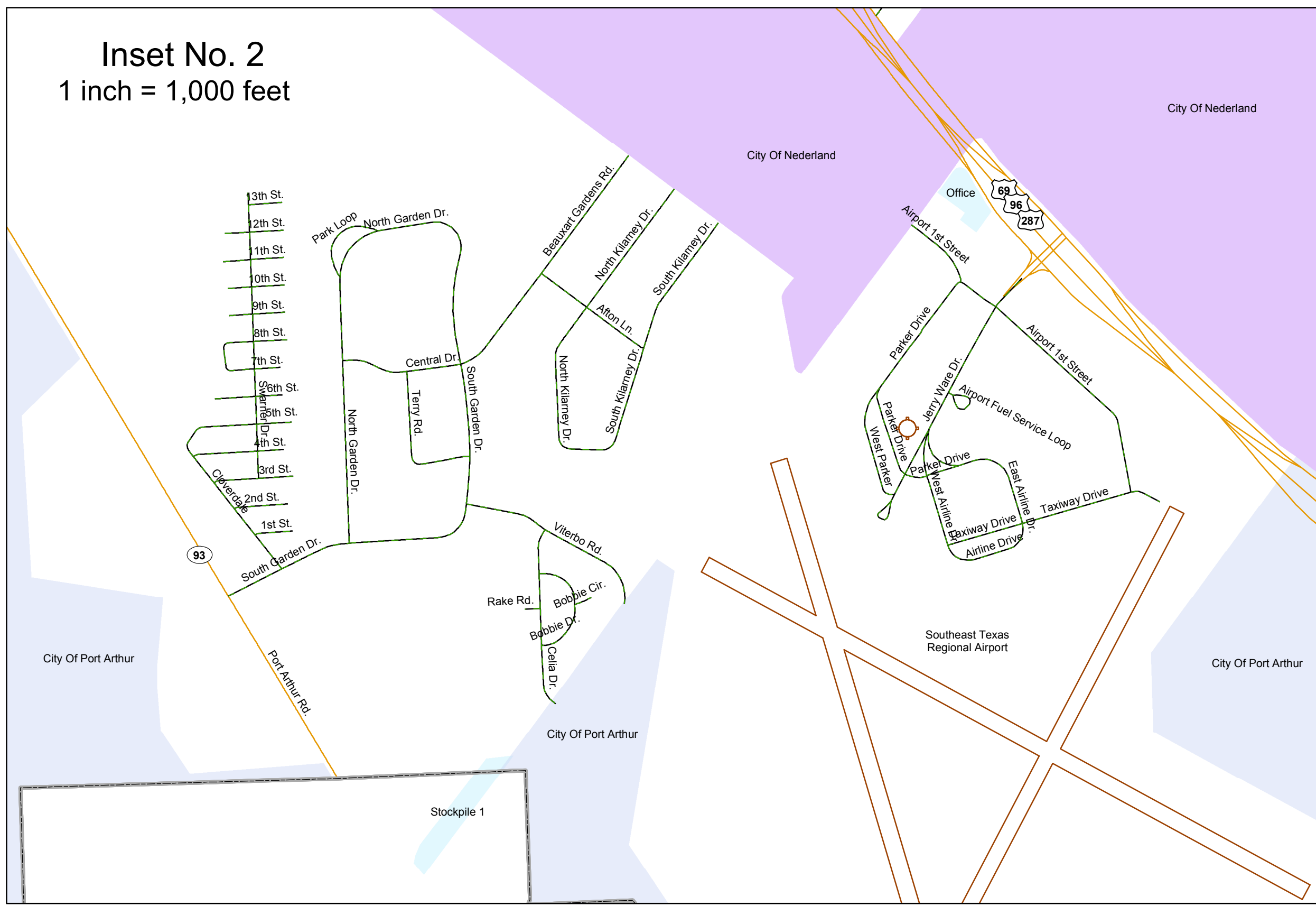



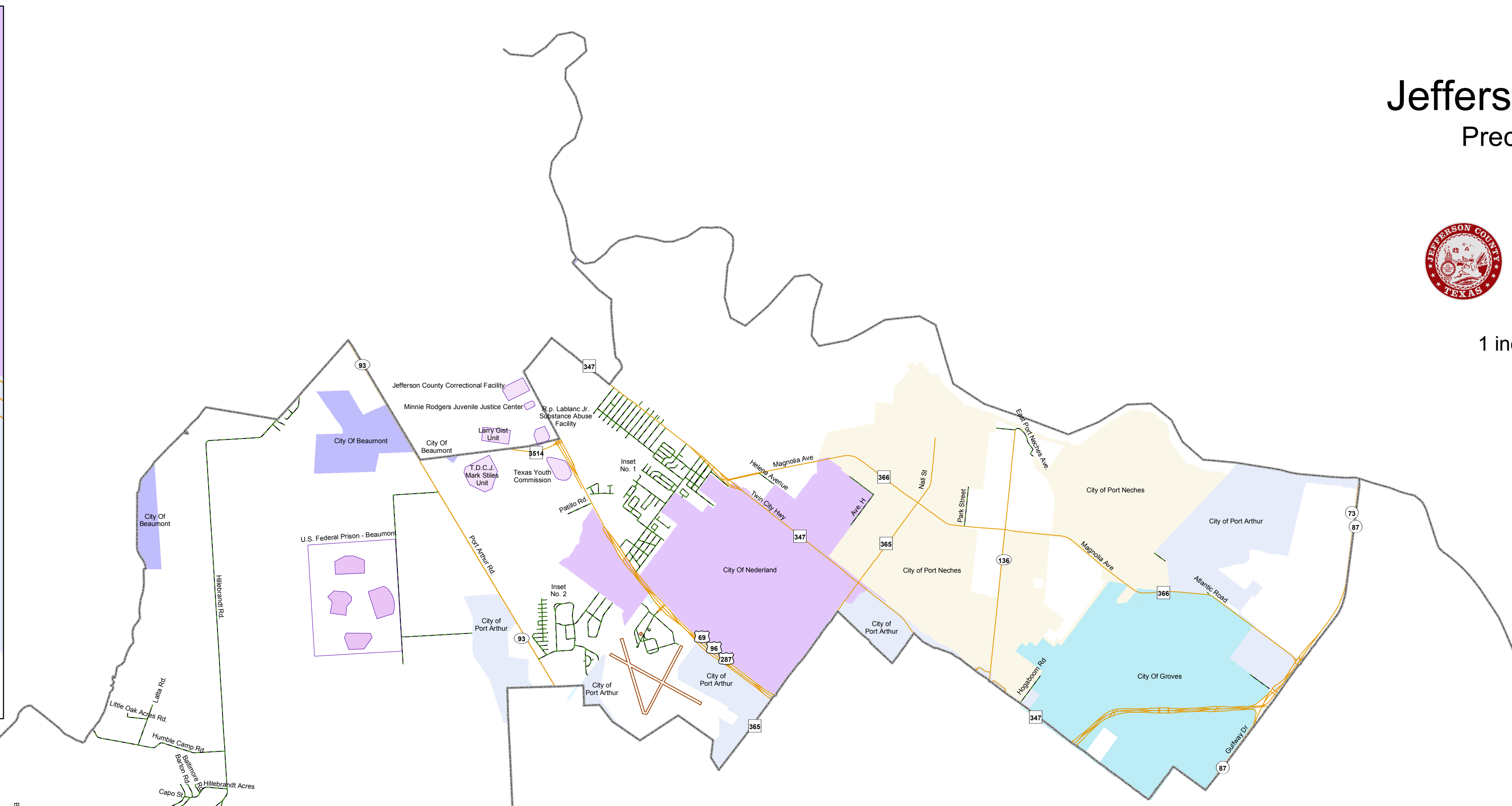
**Inset No. 2**  
1 inch = 1,000 feet



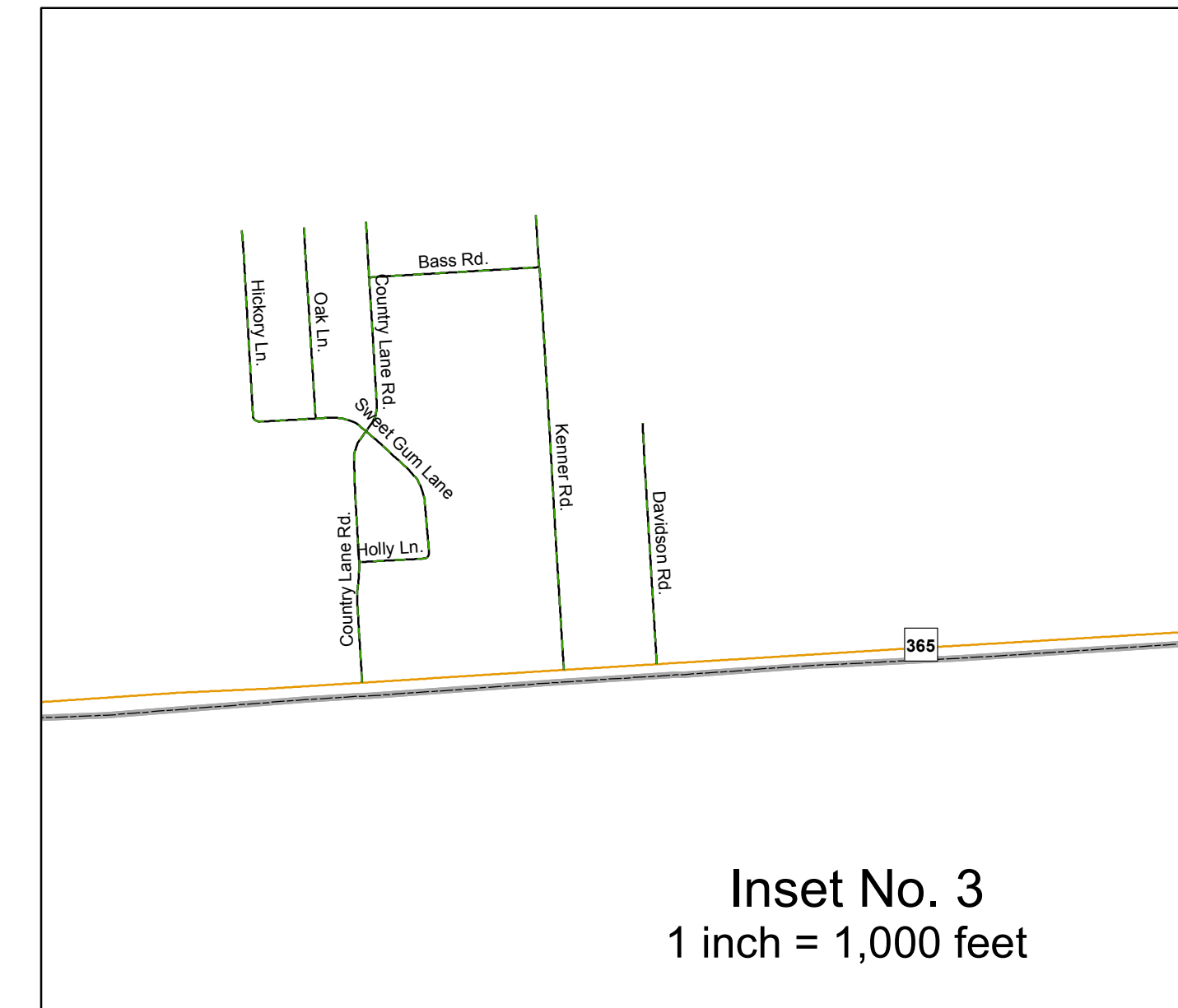
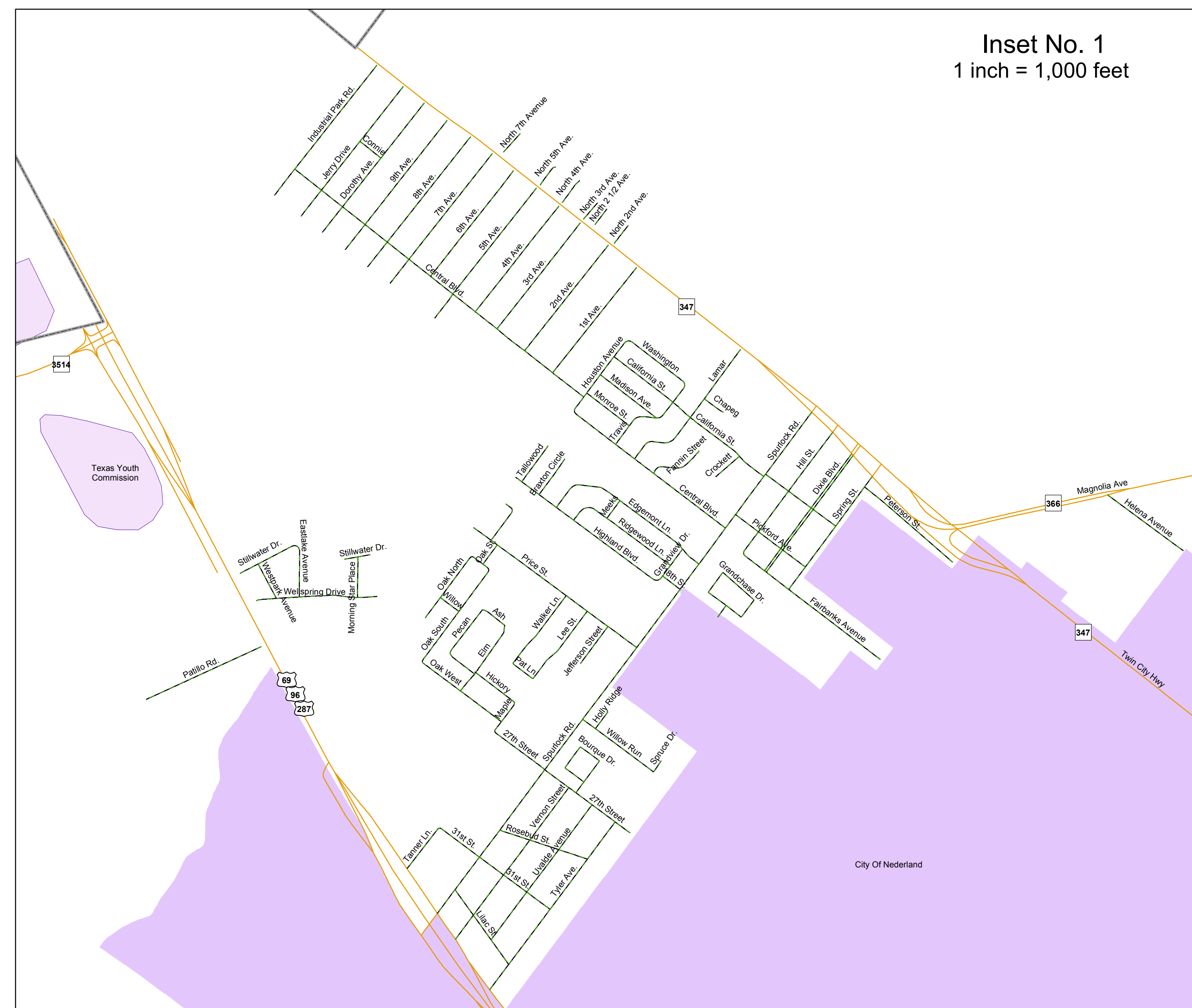
**Jefferson County**  
Precinct No. 2



1 inch = 1 miles



**Inset No. 1**  
1 inch = 1,000 feet



**Inset No. 3**  
1 inch = 1,000 feet

Prepared in the office of the County Engineer  
Jose Pastrana, P.E.  
(409) 835-8584  
<http://www.co.jefferson.tx.us/eng/engineering.html>

The Honorable Commissioners Court of Jefferson County, Texas  
Ronald L. Walker - County Judge  
Eddie Arnold - Commissioner Precinct No.1  
Mark L. Domingue - Commissioner Precinct No.2  
Michael Shane Sinegal - Commissioner Precinct No.3  
Everett Alfred - Commissioner Precinct No.4

The Jefferson County Engineering Department makes no representations or warranties regarding the accuracy or completeness of the information depicted on this map or the data from which it is produced

This map IS NOT suitable for navigational purposes and does not purport to depict or establish the boundaries between private and public land.

This map indicates various political subdivisions of Jefferson Jefferson County, Texas. While the map does its best to show locations of all boundaries, please understand that various boundaries follow the same course.

Map Compiled By: Ronald Westphal  
ronaldw@co.jefferson.tx.us